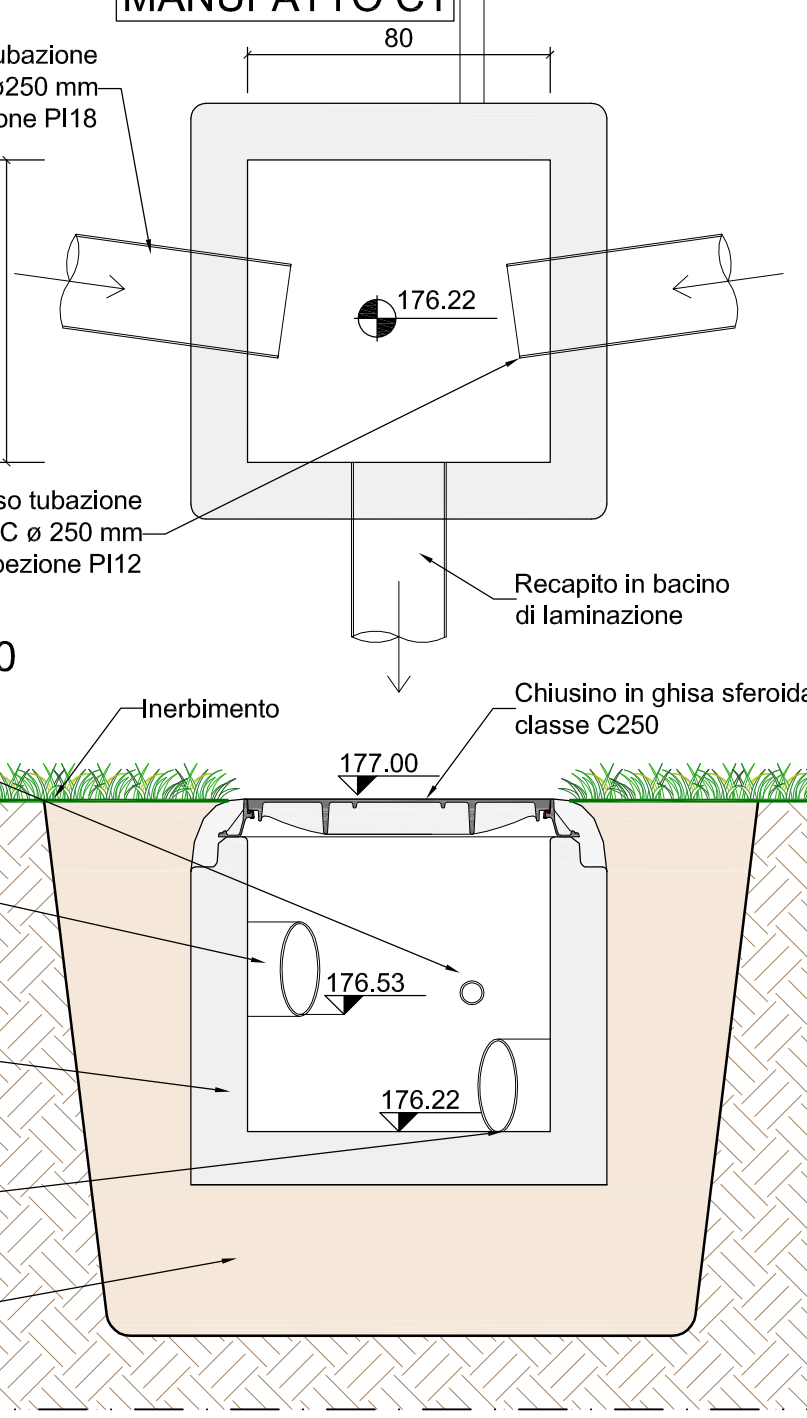
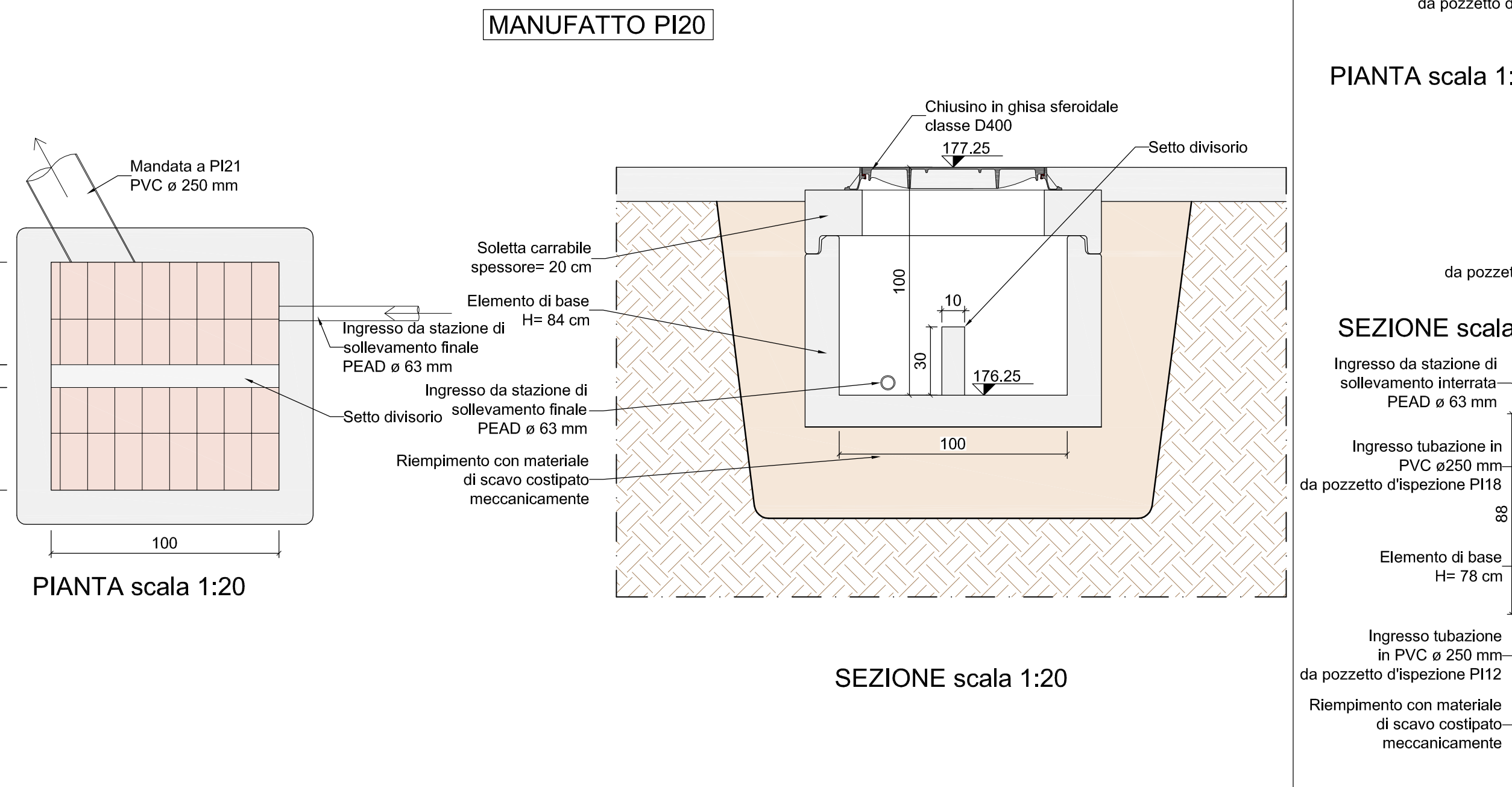
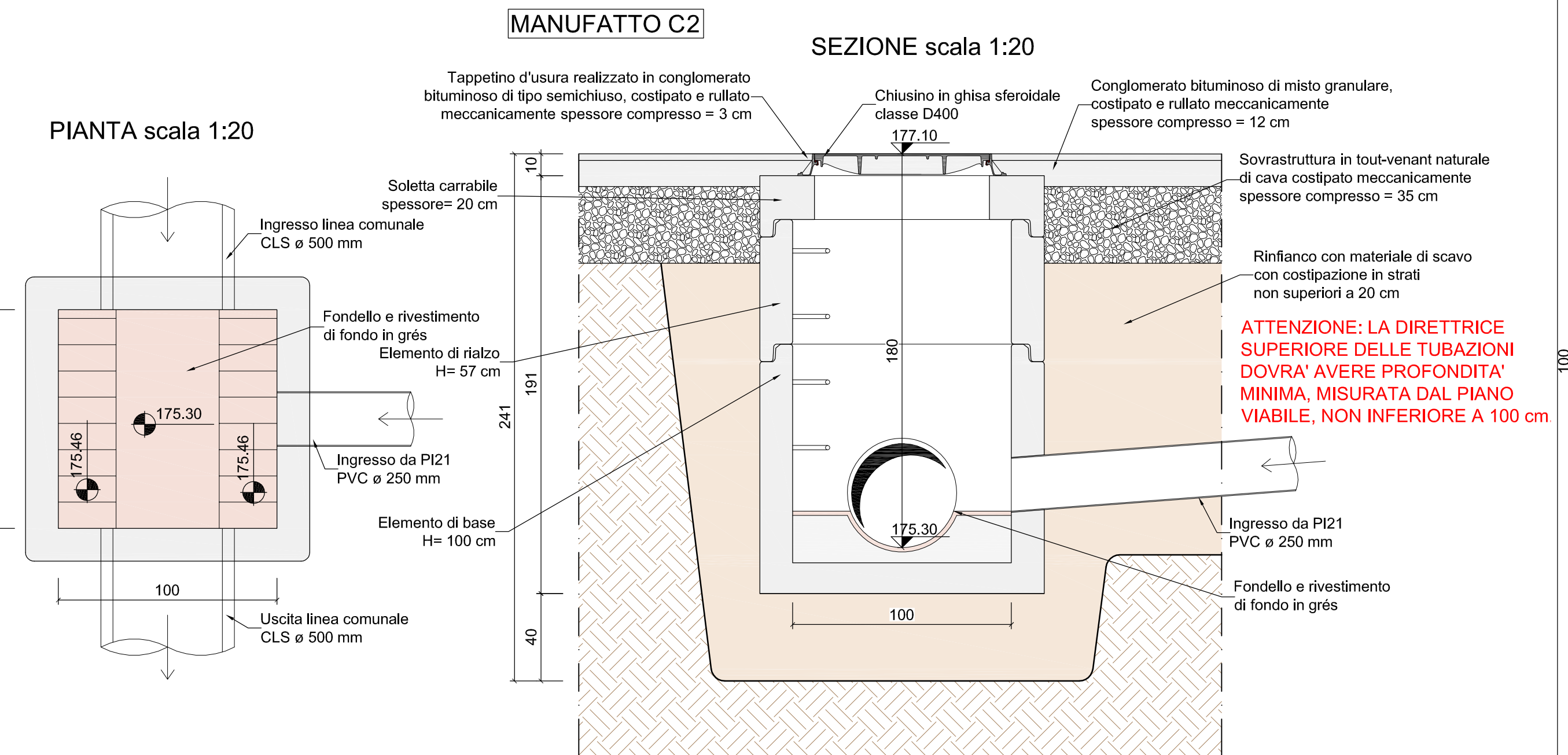
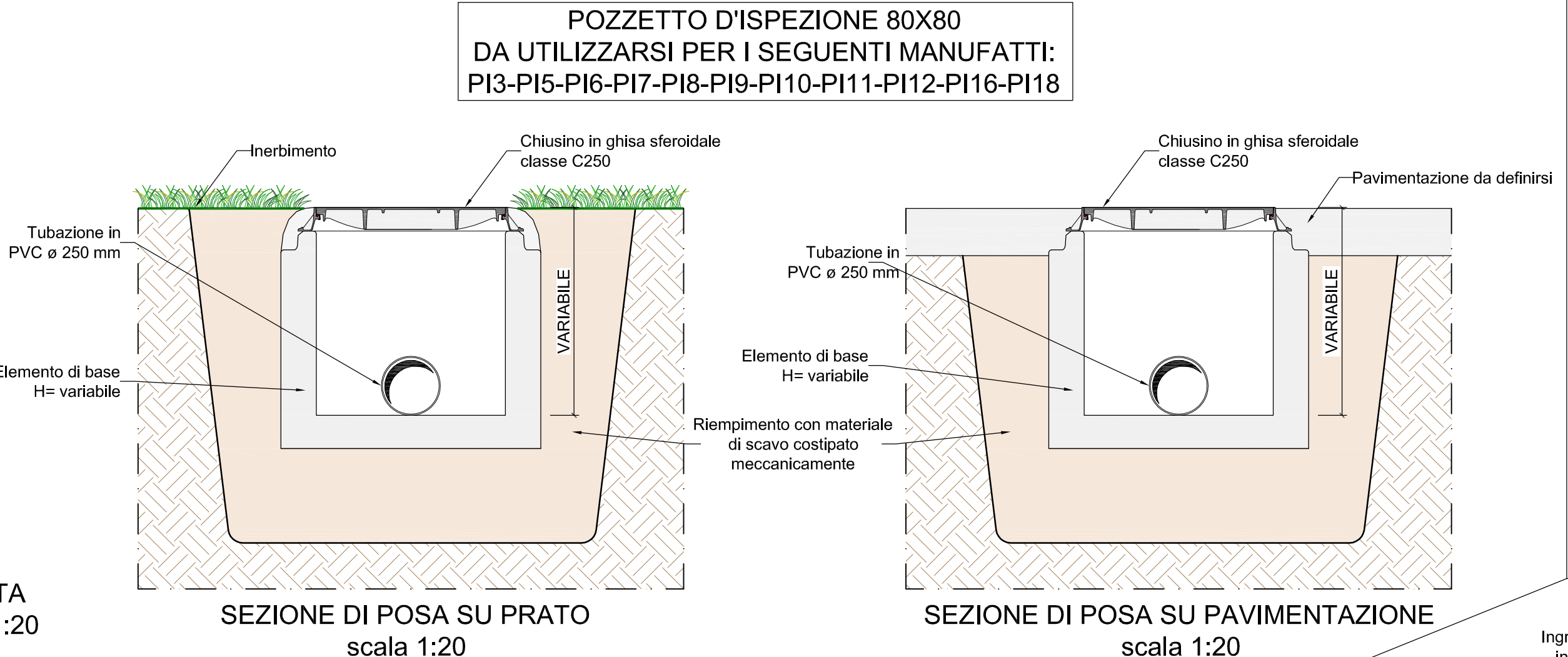
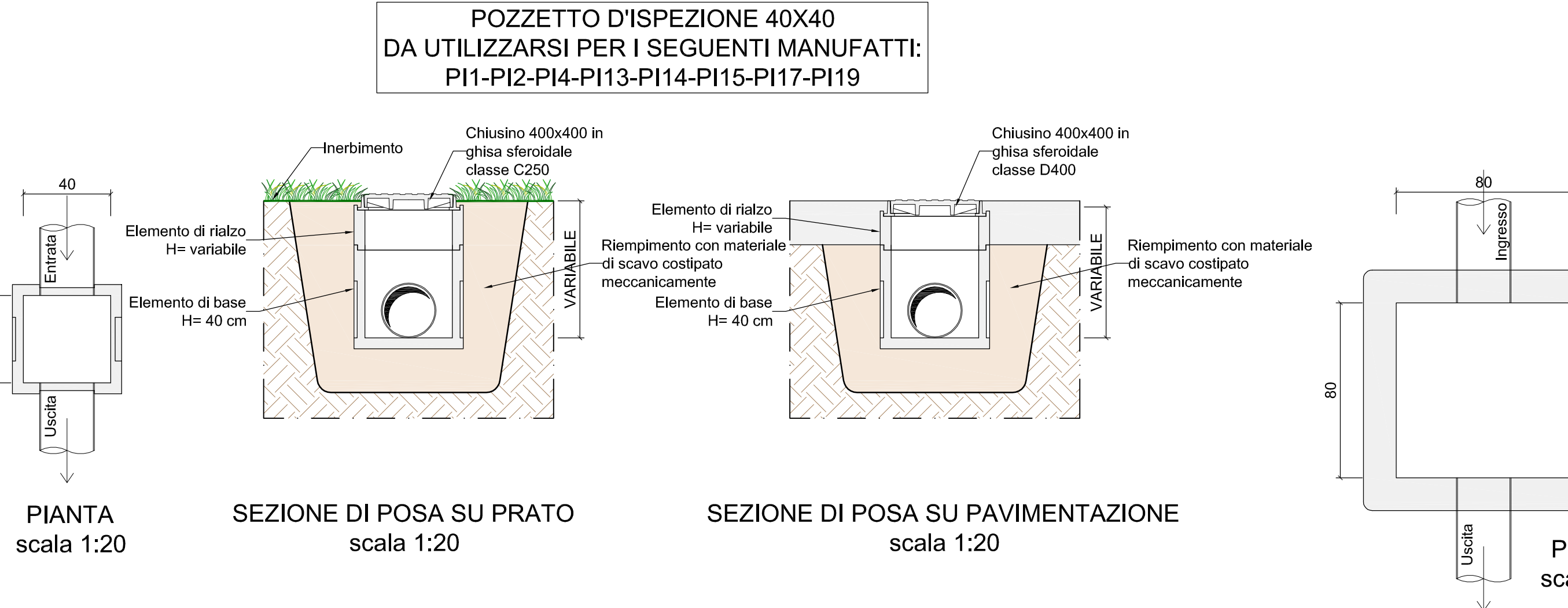
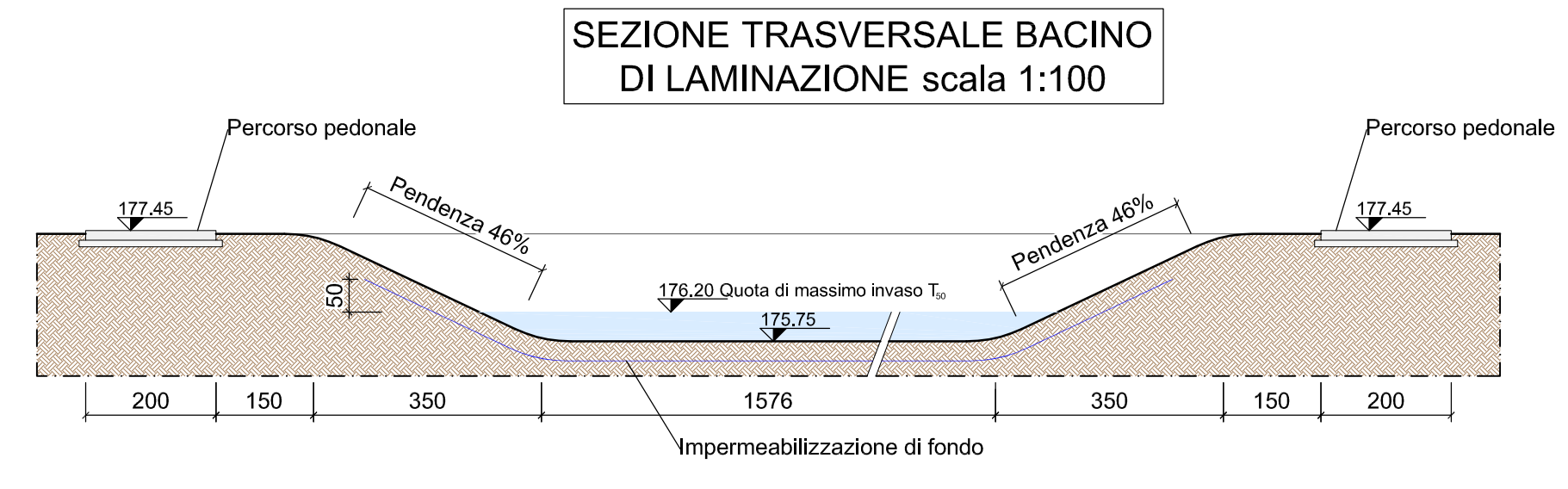
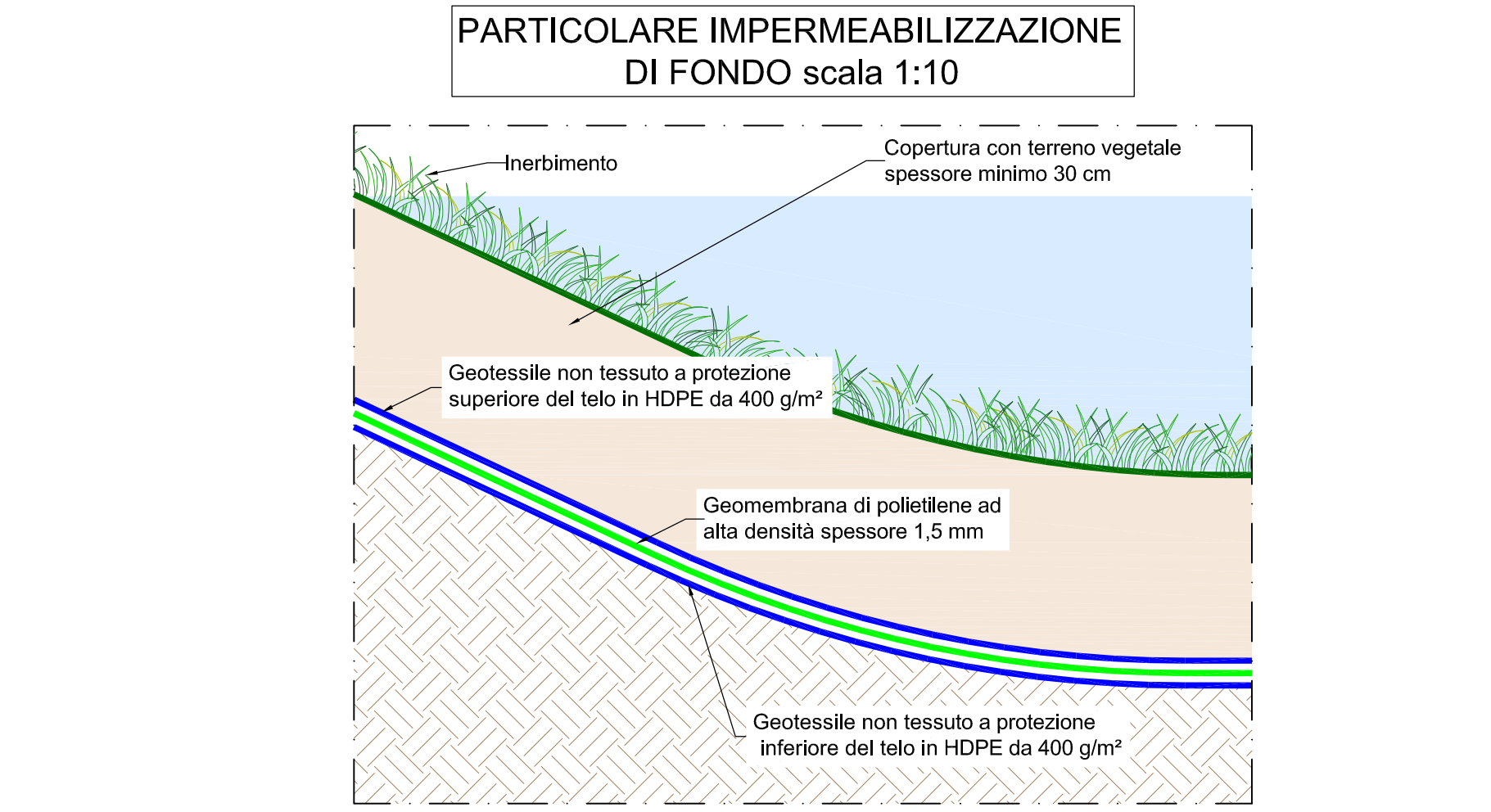
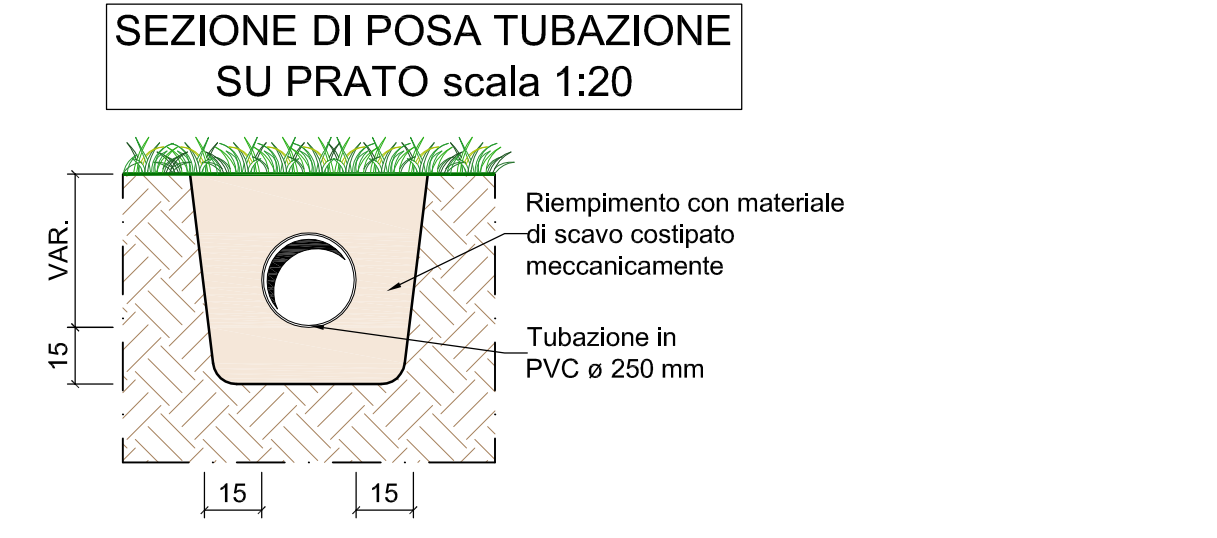
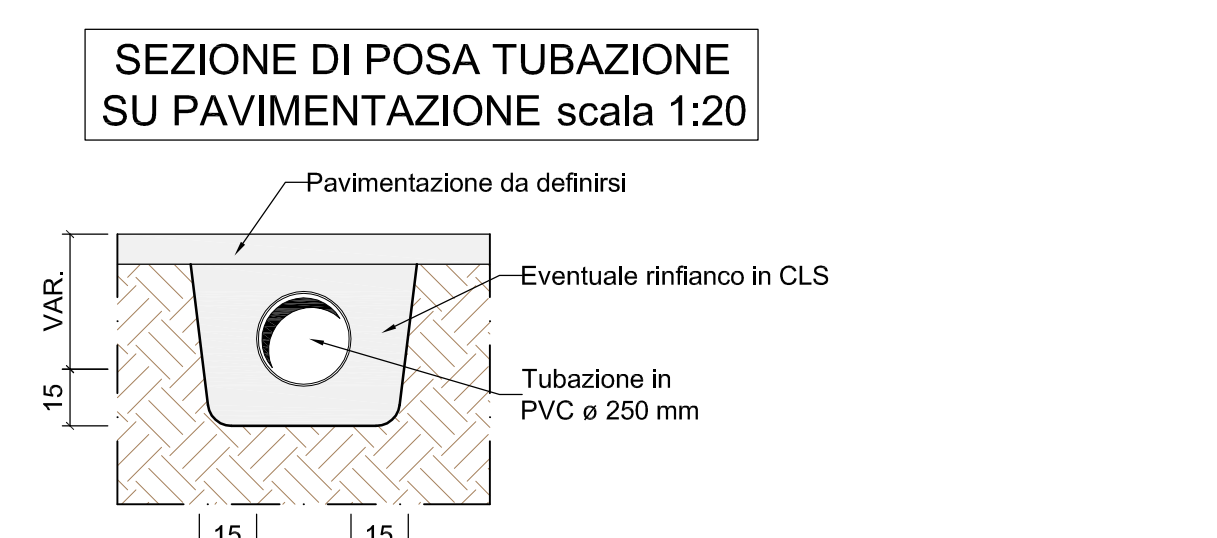


LEGENDA

- COLLETTORE COMUNALE ESISTENTE CLS ø 500 mm
- NUOVA TUBAZIONE ACQUE BIANCHE A GRAVITA' PVC ø 250 mm
- NUOVA TUBAZIONE ACQUE BIANCHE IN PRESSIONE PEAD ø 63 mm
- 6.20 QUOTE DI SCORRIMENTO TUBAZIONI
- POZZETTO D'ISPEZIONE 80X80 cm
- POZZETTO D'ISPEZIONE 40X40 cm
- CADITOIA IN GHISA D400 55X55 cm



STUDIO TECNICO
DOTT. ING. MAURIZIO GIROLDI
VIA CAROLI 26 - 21016 LUINO (VA)
telefono - fax +39 033236014
e-mail: tecnologicoprogettazioni@gmail.com
PEC: m.giroldi@tin.it

COLLABORAZIONE GEOLOGICA
DOTT. GEOL. GIACOMO REDONDI
PIAZZA S.S. PIETRO E PAOLO 3
24036 PONTE SAN PIETRO (BG)
cellulare +39 340323258
e-mail: giacomo.redondi@tin.it
PEC: giacomo.redondi@giacomo.redondi.com

RENATA BERTI - ROMANO BERTI - ENZO ATTILIO CERNUSCHI
FIORENZA QUASSO - MARIA FIORINA QUASSO - PIERLUIGI QUASSO

PROGETTO DI INVARIANZA IDRULICA ED IDROLOGICA PIANO PIANO ATTUATIVO RELATIVO ALL'AREA DI VIA CLEMENTI - VIA PAGANINI

COMMITTENTE: RENATA BERTI - ROMANO BERTI - ENZO ATTILIO CERNUSCHI - FIORENZA QUASSO - MARIA FIORINA QUASSO - PIERLUIGI QUASSO

PRATICA: PLANIMETRIA, SEZIONI E PARTICOLARI COSTRUTTIVI

OGGETTO: NOME FILE

DATA: 10/2018

1

1:10
1:20
1:100
1:200

10/2018